

NYCRUNS Queens 10K 2026 #3

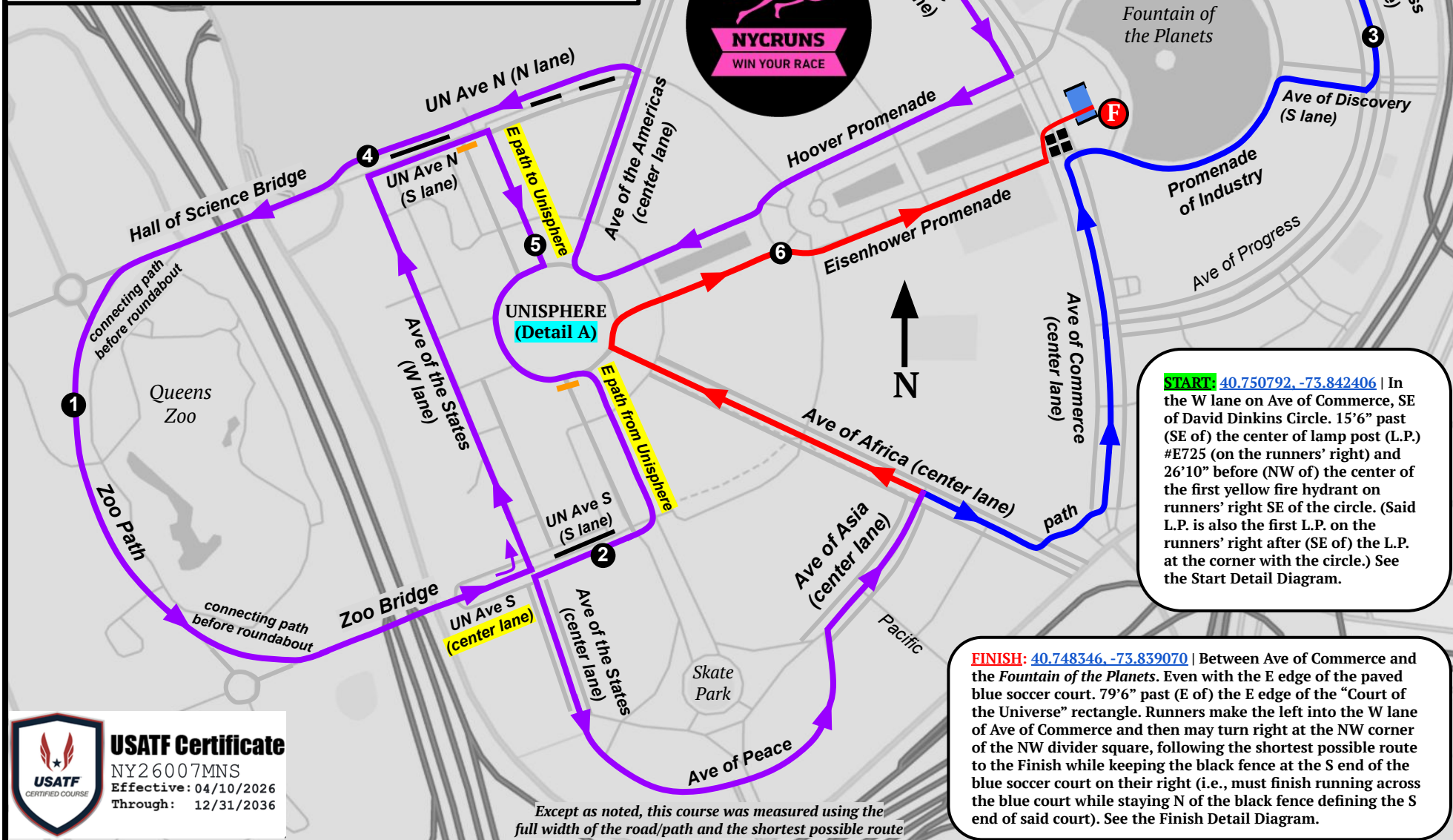
Flushing Meadows Corona Park | Queens, NY

Green = Start Segment Only | Purple = Both Loops

Blue = Loop 1 Only | Red = Loop 2 Only

This is a ***DOUBLE-LOOP*** course with a "start-only" segment and separate routing for the end of Loop 1 vs the end of Loop 2.

Measured by Matthew Slocum, WA-A | 3/20/2026, 3/28/2026, + 4/9/2026
matt@precisioncoursedesign.com



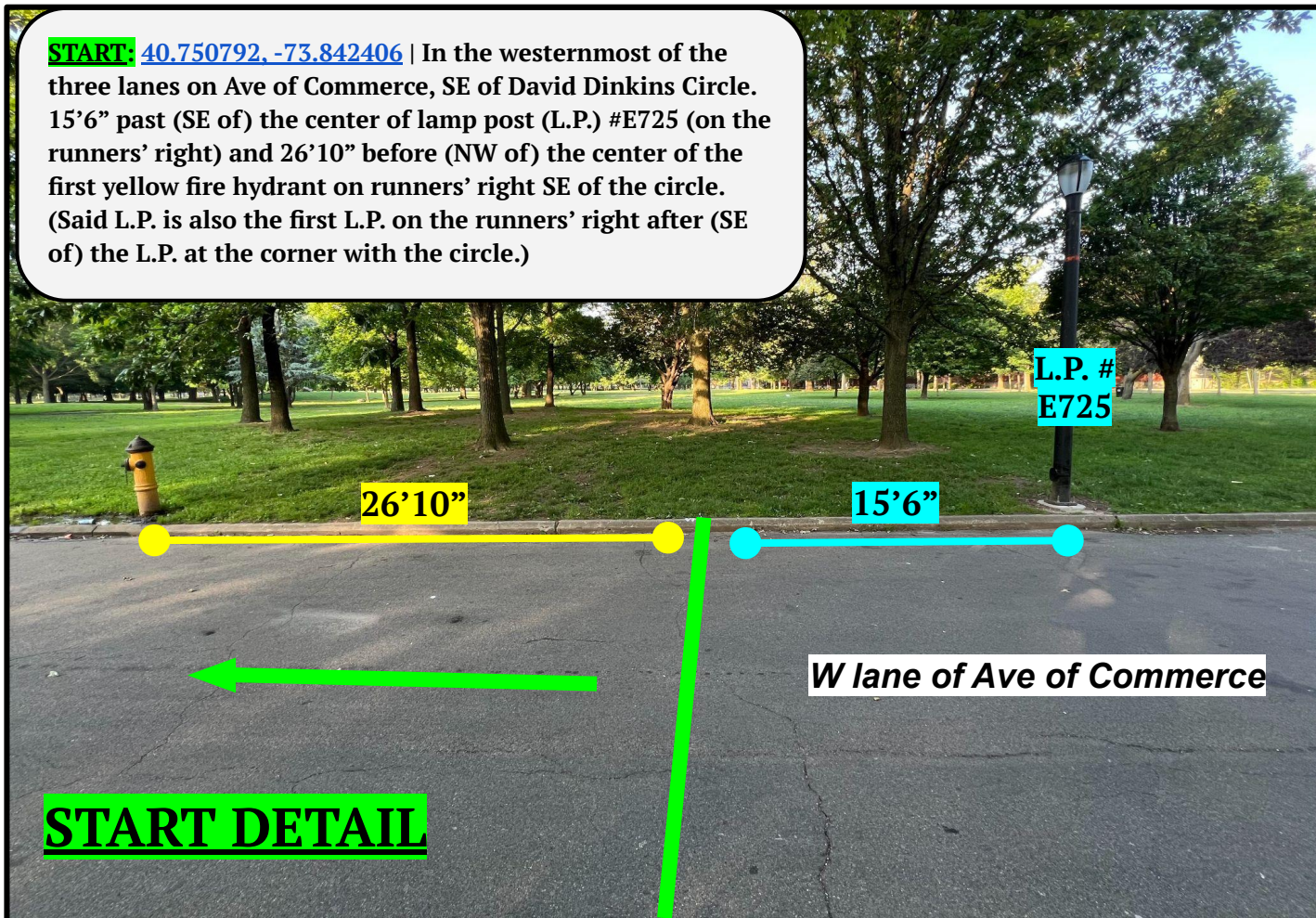
START: [40.750792, -73.842406](#) | In the W lane on Ave of Commerce, SE of David Dinkins Circle. 15'6" past (SE of) the center of lamp post (L.P.) #E725 (on the runners' right) and 26'10" before (NW of) the center of the first yellow fire hydrant on runners' right SE of the circle. (Said L.P. is also the first L.P. on the runners' right after (SE of) the L.P. at the corner with the circle.) See the Start Detail Diagram.

FINISH: [40.748346, -73.839070](#) | Between Ave of Commerce and the Fountain of the Planets. Even with the E edge of the paved blue soccer court. 79'6" past (E of) the E edge of the "Court of the Universe" rectangle. Runners make the left into the W lane of Ave of Commerce and then may turn right at the NW corner of the NW divider square, following the shortest possible route to the Finish while keeping the black fence at the S end of the blue soccer court on their right (i.e., must finish running across the blue court while staying N of the black fence defining the S end of said court). See the Finish Detail Diagram.



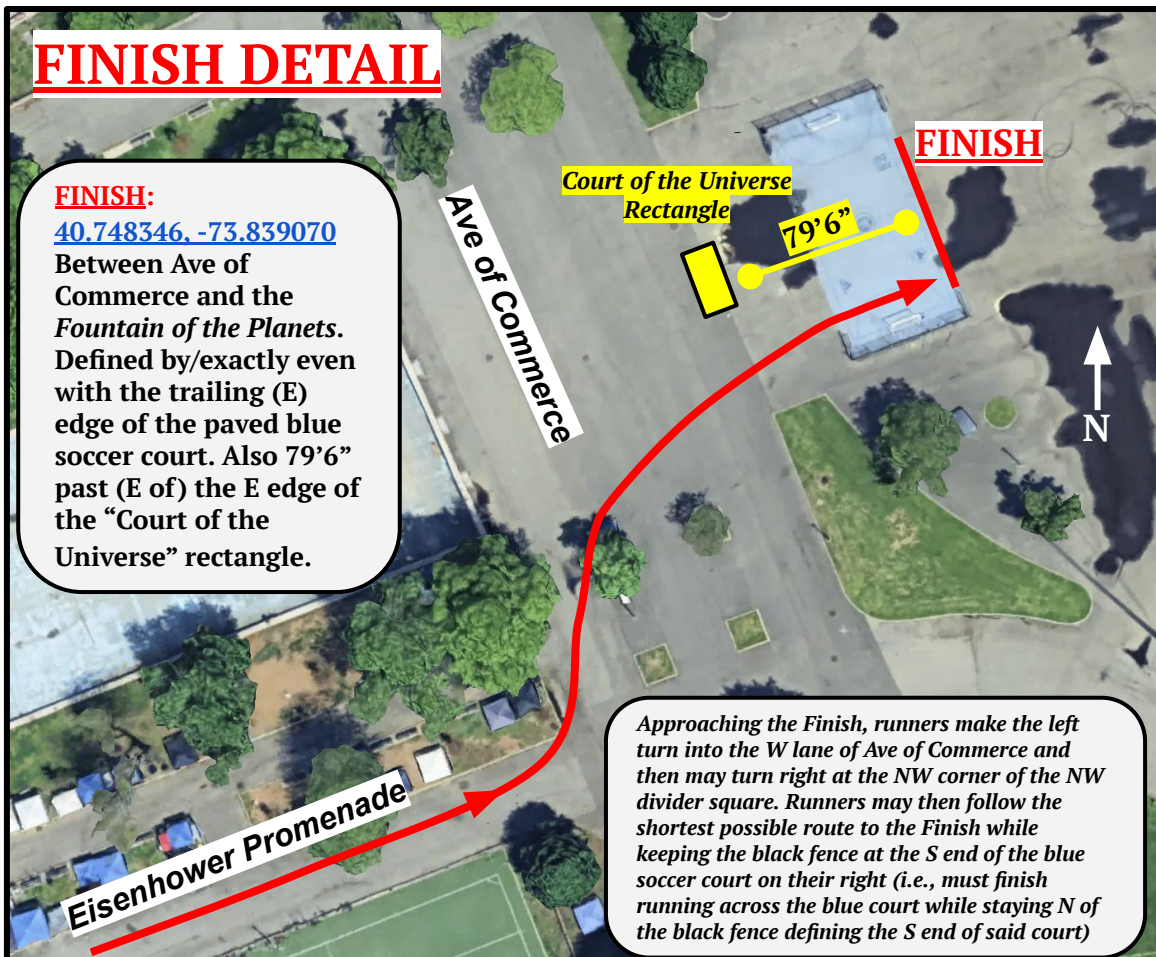
Except as noted, this course was measured using the full width of the road/path and the shortest possible route

START: [40.750792, -73.842406](#) | In the westernmost of the three lanes on Ave of Commerce, SE of David Dinkins Circle. 15'6" past (SE of) the center of lamp post (L.P.) #E725 (on the runners' right) and 26'10" before (NW of) the center of the first yellow fire hydrant on runners' right SE of the circle. (Said L.P. is also the first L.P. on the runners' right after (SE of) the L.P. at the corner with the circle.)



FINISH DETAIL

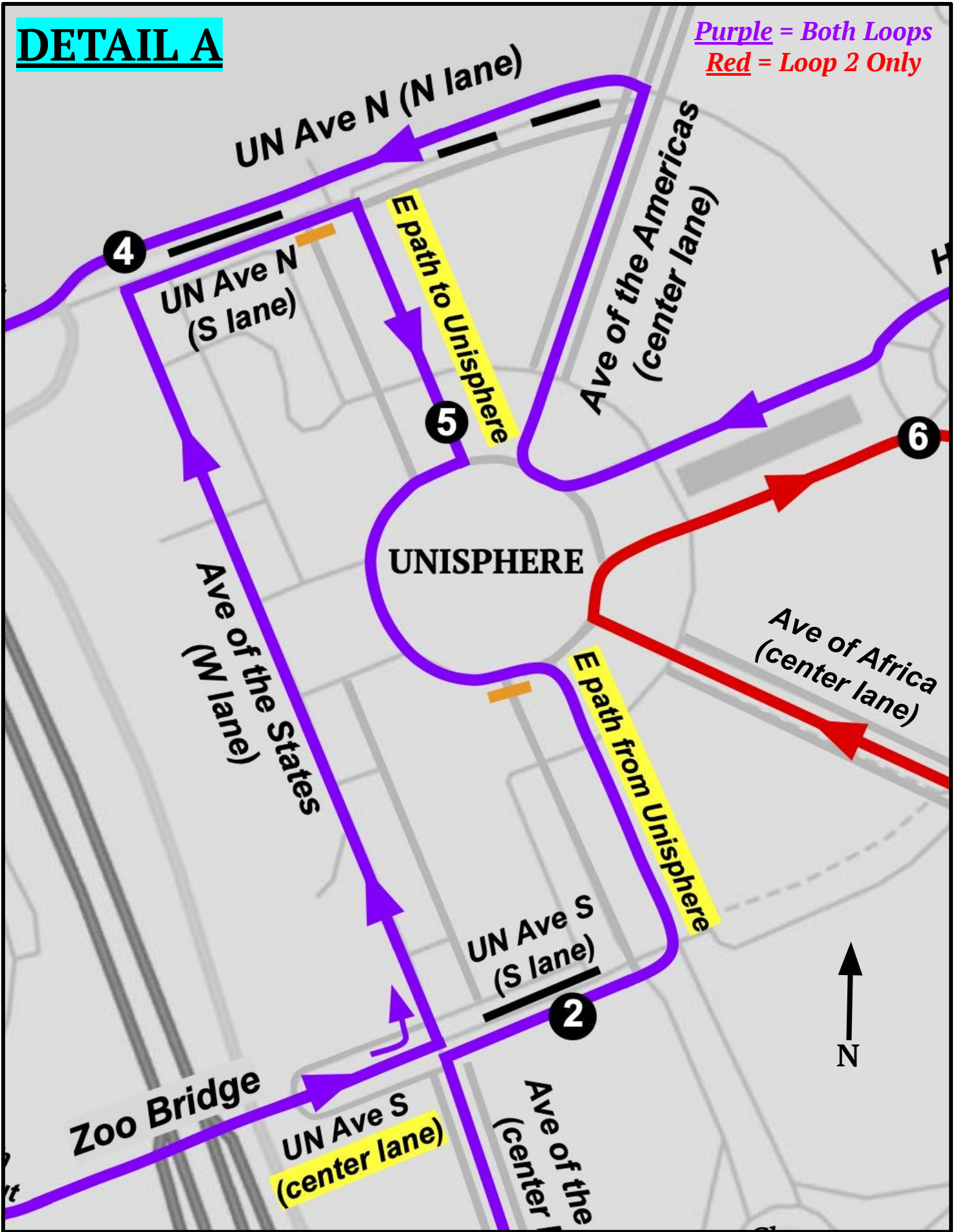
FINISH:
[40.748346, -73.839070](#)
 Between Ave of Commerce and the Fountain of the Planets. Defined by/exactly even with the trailing (E) edge of the paved blue soccer court. Also 79'6" past (E of) the E edge of the "Court of the Universe" rectangle.



Approaching the Finish, runners make the left turn into the W lane of Ave of Commerce and then may turn right at the NW corner of the NW divider square. Runners may then follow the shortest possible route to the Finish while keeping the black fence at the S end of the blue soccer court on their right (i.e., must finish running across the blue court while staying N of the black fence defining the S end of said court)

DETAIL A

Purple = Both Loops
Red = Loop 2 Only



NYCRUNS Queens 10K 2026 #3 | Course Locations

START: [40.750792, -73.842406](#) | In the westernmost of the three lanes on Ave of Commerce, SE of David Dinkins Circle. 15'6" past (SE of) the center of lamp post (L.P.) #E725 (on the runners' right) and 26'10" before (NW of) the center of the first yellow fire hydrant on runners' right SE of the circle. (Said L.P. is also the first L.P. on the runners' right after (SE of) the L.P. at the corner with the circle.) Please see the Start Detail Diagram.

Mile 1: [40.745649, -73.850456](#) | On Zoo Path, 68 feet past (S of) L.P. #H821 (on the runners' left) and 74 feet before (N of) the yellow fire hydrant (also on the runners' left).

Mile 2: [40.744409, -73.844725](#) | In the S lane of UN Ave S, in front of the Queens Theater. 4'6" before (E of) the second L.P. in the center median on UN Ave S between the paths to the Unisphere and Ave of the States. This is the middle of the three light poles in this stretch of the median.

Mile 3: [40.748839, -73.835849](#) | In the center lane of Ave of Progress, just after the turn from the S lane of Ave of Discovery. 34 feet past (N of) the first L.P. in the median between center lane and inside lane (runners' left) after said turn. Also 17'9" before (S of) the leading (S) edge of the Campbell Foundries manhole cover in the center of the center lane.

5 km: [40.750189, -73.836843](#) | On Ave of Progress, in the intersection with Ave of Research. 3 feet past (NW of) the leading (E) curb line for the trailing (W) lane of Ave of Research.

Mile 4: [40.747727, -73.847160](#) | In the N lane of UN Ave N, while running W during Loop 2. Just before (E of) the intersection with the leading (E) edge of the curb line for the western spur of Ave of the States (on the runners' far left). Also 10 feet before (E of) L.P. #A107U (on the runners' right).

Mile 5: [40.747055, -73.845305](#) | During Loop 2, on the eastern path which runs N-S between UN Ave N and the Unisphere. Just before (N of) the right turn at the Unisphere. 37'4" before (N of) the transition from asphalt path to the leading (N) edge of the pavers which encircle the Unisphere.

Mile 6: [40.746999, -73.842591](#) | On Eisenhower Promenade, on the soft right curve near the SW corner of Astronaut Court. 3 feet past (E of) the unmarked, black L.P. (on the runners' right) and 3 feet before (W of) the "Campbell Foundry" manhole cover in the road (also on the runners' right).

FINISH: [40.748346, -73.839070](#) | Between Ave of Commerce and the *Fountain of the Planets*. Defined by/exactly even with the trailing (E) edge of the paved blue soccer court. Also 79'6" past (E of) the E edge of the "Court of the Universe" rectangle. Approaching the Finish, runners make the left turn into the W lane of Ave of Commerce and then may turn right at the NW corner of the NW divider square. Runners may then follow the shortest possible route to the Finish while keeping the black fence at the S end of the blue soccer court on their right (i.e., must finish running across the blue court while staying N of the black fence defining the S end of said court). Please see the Finish Detail Diagram.